








Content

-  **Pods**
-  **Check & Challenge**
-  **Ready Made Assignment**
-  **Additional Resources**
-  **In Production**





































































Geography

AQA

Getting Ready for KS4 (GCSE)






Getting Ready for KS4 (GCSE) Geography

Getting Ready for KS4 (GCSE)	GRF-01-001			
Fluvial Processes	GEO-23-001			
Weathering and Mass Movement	GEO-17-002			
Marine Processes [AQA]	GEO-17-006			
Comparing the Italian and Nepalese Earthquake [AQA]	GEO-04-005			
Cave, Arch, Stack and Stump Formation	GEO-18-003			
Landforms of Transport and Deposition	GEO-30-002			
Spits	GEO-18-006			
Meanders and Oxbow Lakes	GEO-24-003			
Physical Characteristics	GEO-38-001			
Formation and Characteristics of Tropical Storms	GEO-09-002			
Volcanoes	GEO-03-005			
Earthquakes	GEO-03-006			
Sustainable Management	GEO-35-005			
Sustainable Management of Water	GEO-72-005			
Sustainable Energy in Peru (AQA)	GEO-79-001			
Distribution and Character of Global Ecosystems (Part 1)	GEO-33-003			
Economic Indicators (AQA)	GEO-52-002			
Social Indicators (AQA)	GEO-52-009			
Urban Trends	GEO-48-001			
How Urbanisation Happens	GEO-48-005			
Uneven Development Within the UK	GEO-59-003			

The Challenge of Natural Hazards

Climate Change

Symbol Keys

 Pods
  In production
  Check & Challenge
  Ready Made Assignment
  Additional Resources

Evidence for Climate Change	GEO-15-001			
Causes of Natural Climate Change	GEO-15-002			
Causes of Human Climate Change	GEO-15-003			
Effects of Climate Change	GEO-15-004			
Managing Climate Change: Mitigation	GEO-15-005			
Managing Climate Change: Adaptation	GEO-15-006			

Natural Hazards

Natural Hazards	GEO-02-001		
-----------------	------------	--	--

Tectonic Hazards

Plate Tectonic Theory	GEO-03-001			
Plate Boundaries	GEO-03-004			
Constructive and Conservative Plate Boundaries	GEO-03-002			
Destructive Plate Margins	GEO-03-003			
Earthquakes	GEO-03-006			
Volcanoes	GEO-03-005			
Why Live in a Danger Zone?	GEO-01-001			
Reducing the Effects of Volcanoes	GEO-01-003			
Reducing the Effects of Earthquakes	GEO-01-002			

Weather Hazards

What are Tropical Storms?	GEO-09-001			
Formation and Characteristics of Tropical Storms	GEO-09-002			
Tropical Storms: Short and Long Term Impacts	GEO-09-003			
Tropical Storms: Management	GEO-09-004			
Types of Weather Hazards Experienced in the UK	GEO-07-003			
Is UK Weather Becoming More Extreme?	GEO-07-004			
Global Atmospheric Circulation	GEO-06-001			




The Living World

Ecosystems

Ecosystems: Balance	GEO-33-002			
Distribution and Character of Global Ecosystems (Part 1)	GEO-33-003			

Symbol Keys

Pods
 In production
 Check & Challenge
 Ready Made Assignment
 Additional Resources

Distribution and Character of Global Ecosystems (Part 2) GEO-33-006   

Cold Environments

The Characteristics of Polar Environments GEO-40-001  


The Characteristics of Tundra Environments GEO-40-002  

Wilderness Areas in Cold Environments GEO-40-006  

Cold Environments: Management GEO-40-007  

Hot Deserts

Physical Characteristics GEO-38-001  

Ecosystem GEO-38-002  

Causes of Desertification GEO-38-003  

Tackling Desertification GEO-38-004  

Tropical Rainforests

Features GEO-35-001   

Environmental Adaptations GEO-35-002   

Deforestation GEO-35-003   

Value GEO-35-004   

Sustainable Management GEO-35-005   

Physical Landscapes in the UK


UK Physical Landscapes

Distribution of UK Physical Landscapes GEO-16-002  

Coastal Landscapes in the UK

Waves GEO-17-001   

Marine Processes [AQA] GEO-17-006   

Weathering and Mass Movement GEO-17-002   

Influence of Geology GEO-17-004   

Headlands and Bays GEO-18-001   

Cliffs and Wave-Cut Platforms GEO-18-009   

Cave, Arch, Stack and Stump Formation GEO-18-003   

Beach Formation GEO-18-004   

Sand Dunes GEO-18-005   

Spits GEO-18-006   

Symbol Keys



Pods



In production



Check & Challenge



Ready Made Assignment



Additional Resources

Bars	GEO-18-007			
Rock Armour and Gabions	GEO-19-004			
Sea Walls	GEO-19-001			
Groynes	GEO-19-002			
Beach Nourishment	GEO-20-001			
Beach Reprofiling	GEO-20-002			
Dune Regeneration	GEO-20-003			
Coastal Realignment	GEO-21-001			

River landscapes in the UK

The Hydrological Cycle	GEO-25-002			
Fluvial Processes	GEO-23-001			
Long Profile	GEO-24-001			
Landforms of the Upper Course	GEO-24-002			
Meanders and Oxbow Lakes	GEO-24-003			
Floodplains and Levees	GEO-24-004			
Estuaries and Deltas	GEO-24-005			
Physical Causes of Flooding	GEO-25-003			
Human Causes of Flooding	GEO-25-004			
Hydrographs	GEO-25-006			
Dams and Reservoirs	GEO-26-001			
Straightening	GEO-26-002			
Embankments	GEO-26-003			
Flood Relief Channels	GEO-26-004			
Flood Warning and Preparation	GEO-27-001			
Flood Plain Zoning	GEO-27-002			
Planting Trees	GEO-27-003			
River Restoration	GEO-27-004			
What is a Hydrograph?	GEO-108-008			

Glacial Landscapes in the UK

How Have Glaciers Shaped Upland Areas in the UK?	GEO-29-001			
Glacial Movement and Sediments	GEO-29-002			
Landforms of Erosion	GEO-30-001			

Symbol Keys

Pods
 In production
 Check & Challenge
 Ready Made Assignment
 Additional Resources

Landforms of Transport and Deposition	GEO-30-002			
Tourism	GEO-31-003			
Farming and Forestry	GEO-31-001			
Quarrying	GEO-31-004			
Conflicts	GEO-31-005			

Urban Issues and Challenges

Urban Issues and Challenges

Urban Trends	GEO-48-001			
How Urbanisation Happens	GEO-48-005			
Cities in the UK	GEO-50-001			

The Changing Economic World

The Changing Economic World

Economic Indicators (AQA)	GEO-52-002			
Social Indicators (AQA)	GEO-52-009			
Causes of Uneven Development	GEO-53-002			
Consequences of Uneven Development	GEO-53-003			
Top-Down Strategies for Reducing Uneven Development	GEO-54-001			
Bottom-Up Strategies for Reducing Uneven Development	GEO-54-002			
TNC Strategies for Reducing Uneven Development	GEO-54-003			
Uneven Development Within the UK	GEO-59-003			
Decline of Industry	GEO-59-001			
Post-Industrial Economy	GEO-59-002			
Demographic Transition	GEO-52-004			
Improvements in Transport Links	GEO-59-004			
The UK in the Wider World	GEO-59-005			

The Challenge of Resource Management

Energy

The Demand for Energy Resources	GEO-75-003		
Strategies to Increase Energy Supplies: Renewables	GEO-75-006		

Symbol Keys

Pods
 In production
 Check & Challenge
 Ready Made Assignment
 Additional Resources

Strategies to Increase Energy Supplies: Non-renewables	GEO-75-005		
Sustainability	GEO-75-007		

Food

Global Patterns of Food Consumption	GEO-68-001			
Global Food Supply Issues	GEO-68-003			
Agricultural Strategies for Managing Food Supplies	GEO-68-004			
Food Supply as a Sustainable Resource (Part 1)	GEO-68-005			
Food Supply as a Sustainable Resource (Part 2)	GEO-68-008			

Resource Management

Essential Resources	GEO-66-002			
Global Patterns of Distribution and Consumption of Resources	GEO-66-005			
The Changing Demand for Food in the UK	GEO-67-002			
Food Miles, Carbon Footprints and Trends in UK Agriculture	GEO-67-003			
The Changing Demand and Provision of Water in the UK	GEO-67-005			
The UK's Changing Energy Mix	GEO-67-006			
Economic and Environmental Issues of Energy Production in the UK	GEO-67-007			

Water

The Global Supply of Water	GEO-72-001		
The Impact of Water Insecurity	GEO-72-003		
Meeting the Demand for Water	GEO-72-004		
Sustainable Management of Water	GEO-72-005		

Geographical Skills

Graphical Skills









Line Graphs and Bar Charts	GEO-108-001		
Pie Charts	GEO-108-002		
Pictograms	GEO-108-003		
Scatter Graphs	GEO-108-004		
Population Pyramids	GEO-108-006		

Symbol Keys







Pods
 In production
 Check & Challenge
 Ready Made Assignment
 Additional Resources

Choropleth Maps	GEO-108-009		
Lines on Maps	GEO-114-005		

Cartographic Skills











Co-ordinates	GEO-114-001		
Distance, Scale and Direction	GEO-114-002		
Height on Maps	GEO-114-003		
Cross Sections	GEO-114-004		

Statistical Skills

Mean, Mode, Median and Range	GEO-116-001		
Modal Class and Interquartile Range	GEO-116-002		
How to Calculate Percentage Change	GEO-116-003		




Fieldwork

Fieldwork Skills






What Does an Investigation Look Like?	GEO-115-001		
Data Collection	GEO-115-002		
Data Presentation	GEO-115-003		
Data Analysis	GEO-115-004		
Conclusions and Evaluations	GEO-115-005		

Tips for Exam Success and Example Responses

Question Answering Skills






How to Tackle Long Answer Questions	GEO-117-001	
What Does a Good Answer Look Like? - Human Geography	GEO-118-001	
What Does a Good Answer Look Like? - Physical Geography	GEO-118-002	

AQA Paper 3















How to Prepare Using the Resource Booklet	GEO-120-001	
Multiple-Choice Questions	GEO-121-001	
'Describe' Questions	GEO-121-002	
'To What Extent Do You Agree?' Questions	GEO-121-003	
The Decision-Making Question	GEO-121-004	

Revision Skills and Tips - Geography











Symbol Keys

 Pods
  In production
  Check & Challenge
  Ready Made Assignment
  Additional Resources

Revision and Study Skills

Introduction	REV-001-004-001		
Planning for Revision	REV-001-004-002		
Developing Independent Study Skills for Success	REV-001-004-003		
Managing Exam Stress	REV-001-004-004		
Keeping Your Brain Active During Revision	REV-001-004-005		
Summary	REV-001-004-006		
Web Links	REV-001-004-007		

Revision Tips











Introduction	REV-001-010-001		
Planning for Revision	REV-001-010-002		
Developing Independent Study Skills in Geography	REV-001-010-003		
Summary	REV-001-010-004		
Web Links	REV-001-010-005		

GCSEPod's Top Revision Tips











GCSEPod's Top Revision Tips	REV-011-001		
-----------------------------	-------------	---	---

Case Studies

Earthquakes: Case Studies






L'Aquila Earthquake, 2009: Effects	GEO-04-001		
L'Aquila Earthquake, 2009: Responses	GEO-04-002		
Nepal Earthquake, 2015: Effects	GEO-04-003		
Nepal Earthquake, 2015: Responses	GEO-04-004		
Comparing the Italian and Nepalese Earthquake [AQA]	GEO-04-005		











































Volcanoes: Case Studies

The Eruption of Eyjafjallajökull, 2010: Effects	GEO-05-001		
The Eruption of Eyjafjallajökull, 2010: Responses	GEO-05-002		
The Eruption of Merapi, 2010: Effects	GEO-05-003		
The Eruption of Merapi, 2010: Responses	GEO-05-004		
Comparing the Icelandic and Indonesian Volcanoes	GEO-05-005		

2009 Cumbrian Floods: Case Study

Symbol Keys

 Pods
  In production
  Check & Challenge
  Ready Made Assignment
  Additional Resources

The Cumbrian Floods, 2009: Causes	GEO-08-001		
The Cumbrian Floods, 2009: Effects	GEO-08-002		
The Cumbrian Floods, 2009: Responses	GEO-08-003		
Typhoon Haiyan: Case Study			
Typhoon Haiyan, 2013: Effects	GEO-10-001		
Typhoon Haiyan, 2013: Responses	GEO-10-002		
Hurricane Sandy: Case Study			
Hurricane Sandy, 2012: Effects upon the USA	GEO-11-001		
Hurricane Sandy, 2012: Responses in the USA	GEO-11-002		
Hurricane Sandy, 2012: Effects upon Cuba	GEO-11-003		
Hurricane Sandy, 2012: Responses in Cuba	GEO-11-004		
Jurassic Coast: Case Study			
Jurassic Coast: Geology Structures and Processes	GEO-22-001		
Jurassic Coast: Human Activity and Management	GEO-22-003		
River Tees: Case Study			
Physical Processes	GEO-28-003		
Management	GEO-28-005		
Isle of Arran: Case Study			
Physical Processes and Major Landforms	GEO-32-002		
Tourism	GEO-32-004		
Epping Forest: Case Study			
Epping Forest (Part 1)	GEO-34-001		
Epping Forest (Part 2)	GEO-34-002		
Western Desert, USA: Case Study			
Opportunities	GEO-39-001		
Challenges	GEO-39-002		
Water Supply Issues	GEO-39-003		
Alaskan Development: Case Study			
Alaska: Opportunities	GEO-41-001		

Symbol Keys



Pods



In production



Check & Challenge



Ready Made Assignment



Additional Resources



Alaska: Challenges	GEO-41-002		
Alaska: Oil	GEO-41-003		
Amazon Rainforest: Case Study			
Causes of Deforestation	GEO-36-002		
The Impact of Deforestation	GEO-36-003		
Mumbai: Case Study			
Mumbai: Context	GEO-49-001		
Mumbai: Growth	GEO-49-003		
Mumbai: Opportunities and Challenges	GEO-49-005		
Mumbai: Urban Planning	GEO-49-006		
London: Case Study			
London: Context	GEO-51-001		
London: Migration	GEO-51-002		
London: Ways of Life	GEO-51-003		
London: Employment	GEO-51-004		
London: Transport	GEO-51-005		
London: Urban Greening	GEO-51-006		
London: Inequalities	GEO-51-007		
London: Housing	GEO-51-008		
London: Pollution and Waste	GEO-51-009		
London: Urban Regeneration for the Olympics	GEO-51-010		
Tourism in Kenya: Case Study			
Tourism in Kenya	GEO-55-001		
Development in Nigeria: Case Study			
Nigeria: Context (AQA)	GEO-56-001		
Nigeria: Development (AQA)	GEO-56-002		
Nigeria: Impacts of Development (AQA)	GEO-56-012		
Nigeria: Geopolitics	GEO-56-006		
Nigeria: International Trade	GEO-56-007		
Nigeria: TNCs (AQA)	GEO-56-008		

Symbol Keys

Pods
 In production
 Check & Challenge
 Ready Made Assignment
 Additional Resources



The Environmental Impact of the Car Industry: Case Study

Case Study: The Environmental Impact of the Car Industry



GEO-60-001  

Changes in the Rural Landscape: Case Studies

Social and Economic Changes in the Rural Landscape in Bishop's Cleeve



GEO-61-001  

Social and Economic Changes in the Rural Landscape in Wrotham

GEO-61-002  


Case Study: Almeria, Spain; a large-scale agricultural development

Case Study: Almeria, Spain

GEO-69-001  



Case Study: Jamalpur, Bangladesh; a local sustainable food production scheme

Case Study: Jamalpur, Bangladesh



GEO-70-001  

Case Study: Water Resources in China

Water Transfer in China


GEO-74-002  

Shanghai's Water Supply

GEO-74-003  



Case Study: Extracting Natural Gas

Natural Gas

GEO-77-001  

Case Study: Sustainable Energy Resources in Peru



Sustainable Energy in Peru (AQA)

GEO-79-001  



Spelling, Punctuation & Grammar

Spelling, Punctuation & Grammar



Sentences - The Basics

ENG-77-001  



Punctuation 1 - Full Stops, Question Marks, Exclamation Marks & Capital Letters

ENG-77-003  



Types of Sentences & Paragraphs

ENG-77-002  



Proofreading Skills (Part 1)

ENG-153-010  

Punctuation 2 - The Apostrophe & Quotation Marks

ENG-77-004  

Punctuation 3 - The Comma, the Colon, the Semi-colon & Brackets

ENG-77-005  

Symbol Keys



Pods



In production













Check & Challenge



Ready Made Assignment
















































Additional Resources

Words & Spelling: Vocabulary, Parts of Words, Suffixes & Prefixes, Word Families & Spelling Words	ENG-77-006		
Common Errors & Confused Words (Part 2)	ENG-77-008		
Common Errors & Confused Words (Part 1)	ENG-77-007		
Language Toolkit	ENG-77-009		
Proofreading Skills (Part 2)	ENG-153-011		

Getting Ready for KS5 (A Level)

Getting Ready for KS5 (A Level) Geography

Getting Ready for KS5 (A Level)	GRF-01-002			
Plate Boundaries	GEO-03-004			
The Characteristics of Polar Environments	GEO-40-001			
Wilderness Areas in Cold Environments	GEO-40-006			
Cold Environments: Management	GEO-40-007			
Tropical Storms: Short and Long Term Impacts	GEO-09-003			
Volcanoes	GEO-03-005			
Earthquakes	GEO-03-006			
Causes of Human Climate Change	GEO-15-003			
Deforestation	GEO-35-003			
Causes of Uneven Development	GEO-53-002			
Consequences of Uneven Development	GEO-53-003			
TNC Strategies for Reducing Uneven Development	GEO-54-003			
Essential Resources	GEO-66-002			
Global Patterns of Distribution and Consumption of Resources	GEO-66-005			

Symbol Keys



Pods



In production



Check & Challenge



Ready Made Assignment



Additional Resources